


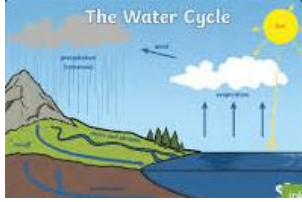
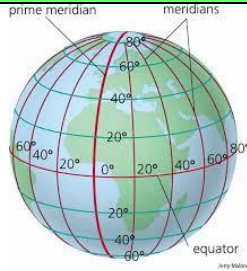

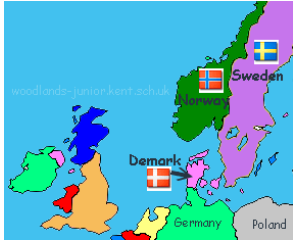




Haresfield Geography Curriculum LKS2

Year A	Autumn 1	Autumn 2	Spring 2	Summer 1	Summer 2
	 <p>Where can fossils be found? Use maps to locate countries and describe features.(focus on Europe) Key physical and human features countries and major cities. Fieldwork – local area</p>	 <p>Why is the river Nile so important? Key aspects of rivers Use Maps to locate and describe key features of countries.</p>	 <p>What is the difference between a mountain and a volcano? Locate countries using maps. Describe key aspects of mountains and volcanoes. Physical features of countries – China</p>	 <p>Where does all the rain come from? Physical Geography - The Water Cycle, Climate Zones (Hot) Equator, southern and Northern Hemisphere. , Exploring the Amazon River. Biomes & vegetation</p>	 <p>Why does a globe have lines on it ? Climate Zones (Cold) Equator, Northern & Southern hemispheres, Arctic and Antarctic Circle</p>
Year B	Autumn 2	Spring 2	Summer 1	Summer 2	
	 <p>Where did the Romans build their towns? Locate counties and cities of UK. Types of Settlements and land use</p>	 <p>Where did the Vikings come from? Locate worlds countries using maps</p>	 <p>What were the Cotswolds famous for? Human Geography – economic activity including trade links</p>	 <p>Where do people work in Haresfield? Use fieldwork to represent human features in local area.</p>	