


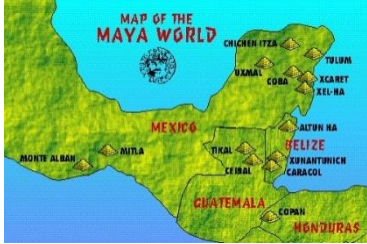


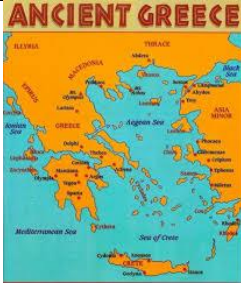




Haresfield Geography Curriculum UKS2

		Autumn 2		Spring 1		Spring 2		Summer 1		Summer 2	
Year A											
		<p>Where did the bombs fall in WW2? Name and locate counties and cities of the UK</p>		<p>Where did Shackleton journey? The physical and human geography and history of the Polar region – climate zones</p>		<p>What can we see from this viewer? Use maps to locate places. Benin Mexico</p>		<p>Where did the Mayans live? Non-European society - Mexico Maps of the world – N & S America. Latitude, longitude, time zones</p>		<p>How can I change our world? North + South America Climate change and its effect on human geography. Distribution of natural resources</p>	
Year B											
		<p>Why is the UK a good place to visit? Local geography study – geographical regions of UK, human and physical features, hills, mountains, coasts and rivers. Use of compass points and maps. Fieldwork</p>		<p>Would the Ancients Greeks recognise Greece now? Comparative study of Greece and UK</p>		<p>Where did the Anglo Saxons go? Locate counties and cities of the UK. How human features have changed over time. Use maps, atlases and globes. Origins of place names.</p>		<p>Where in the world would you build your dream house? Physical Geography Mountains</p>			