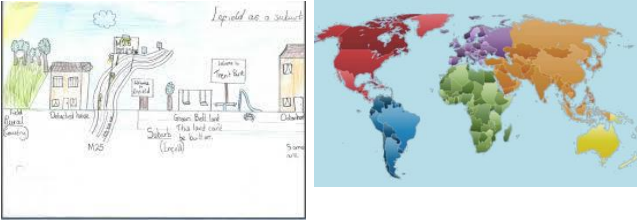





Haresfield Geography Curriculum EYFS + KS1

Year A	Meerkat Mail		Superworm		Somebody swallowed Stanley	
						
	<p>What is it like where we live? Name physical features + human features. Simple maps of Haresfield. Contrasting location – Hot and Cold areas of the world. Kalahari Desert. Seasonal Weather. World Map.</p>		<p>What can you find at the bottom of your garden? Use basic geographical vocabulary – physical features in our local area. Hill, woodland, soil, vegetation, stream (woodland classroom for fieldwork)</p>		<p>How can we care for our world? Use World Map to locate countries and continents, seas and oceans. Key physical features, beach, cliff, coast, sea, ocean, river, season and weather. Environmental pollution</p>	
Year B	Toys In Space		Man on the Moon		Brunel	
						
	<p>What does the Earth look like from Space? Develop knowledge about the world – Name and locate the world's seven continents and 5 oceans (from Space)</p>		<p>Where will this map take me? Use basic geographical vocabulary – devise a simple map and use and construct basic symbols in a key. North South East West</p>		<p>Why is the UK a good place to visit? Name and locate characteristics of the four countries and capital cities of the United Kingdom and surrounding seas.</p>	
						
					<p>What is a Rainforest? Understand geographical similarities and differences in a contrasting non-European country – Rainforests.</p>	